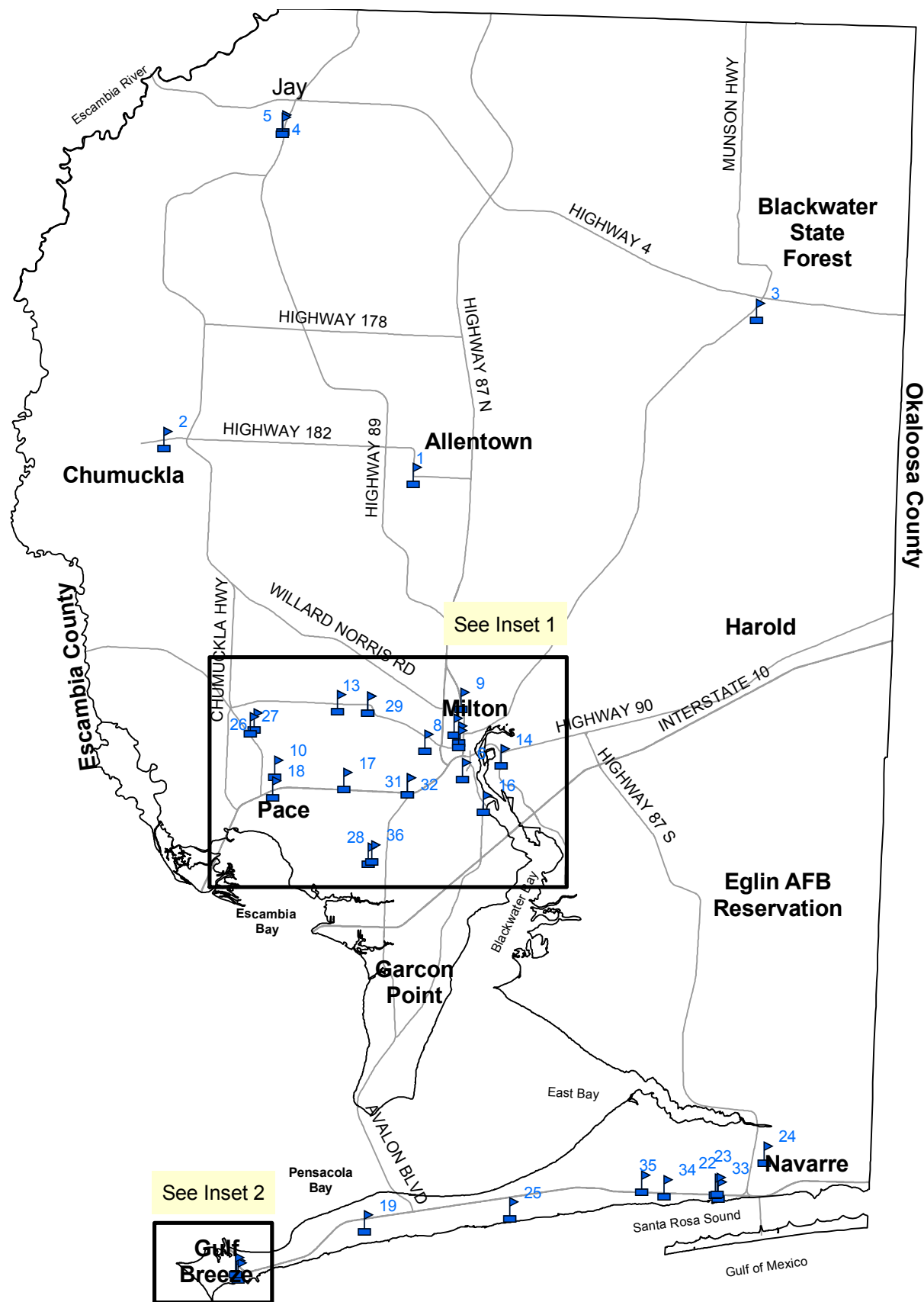
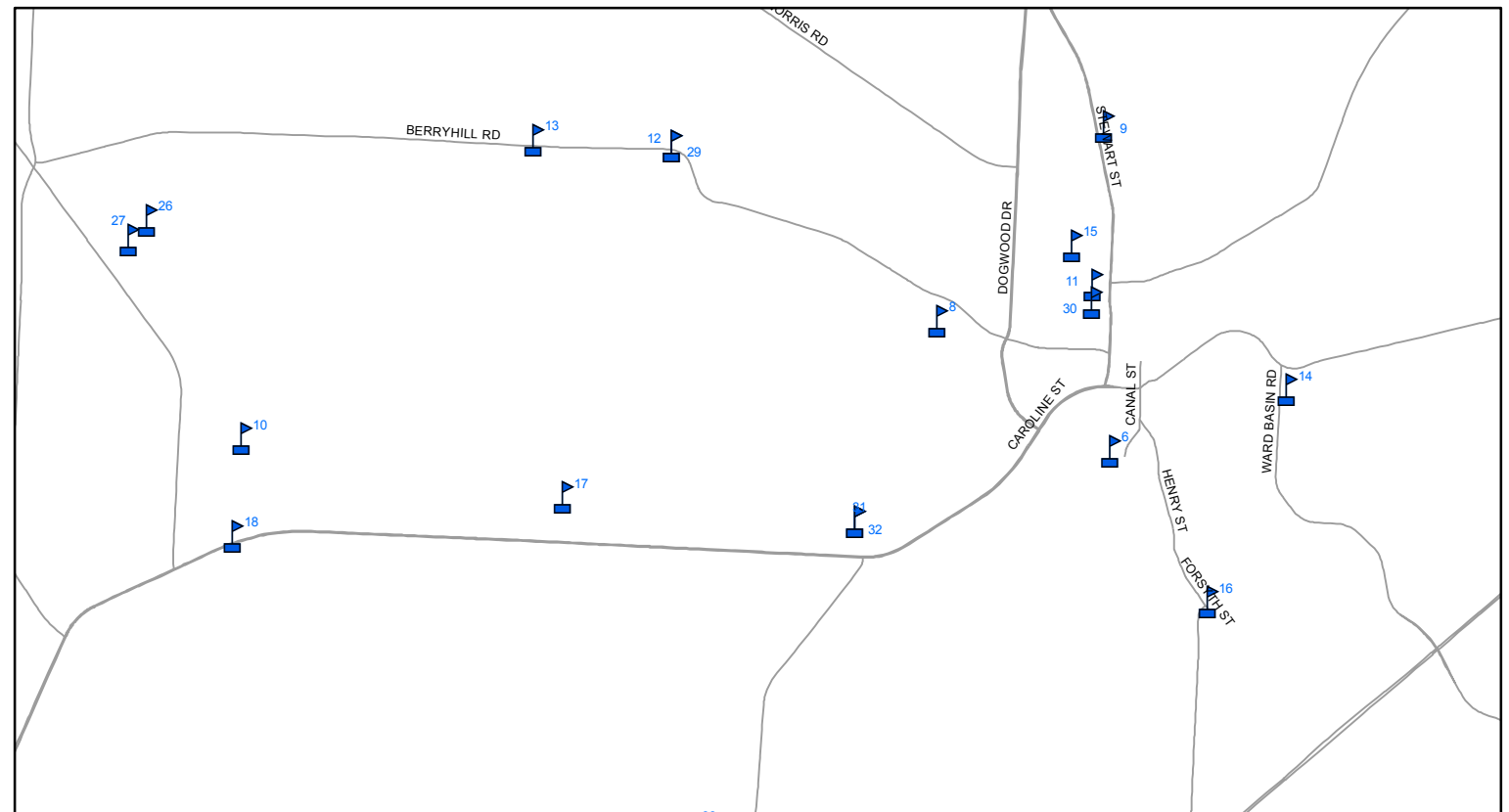


Santa Rosa County

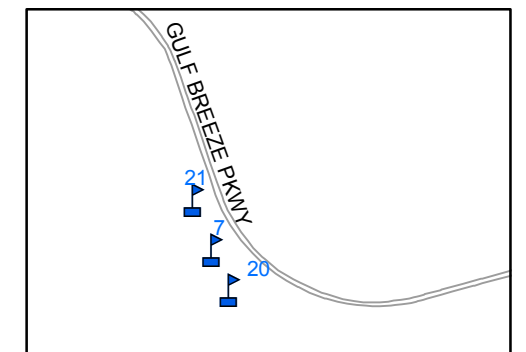
Map 3-8 - Educational Facilities Map



Inset 1 - Pea Ridge, Milton, Bagdad Communities



Inset 2 - Gulf Breeze



1. Central High School
2. Chumuckla Elementary School
3. Munson Elementary School
4. Jay High School
5. Jay Elementary School
6. Jackson Pre-K Center
7. Gulf Breeze Middle School
8. Hobbs Middle School
9. King Middle School
10. Pace High School
11. Milton High School
12. Locklin Technical Center
13. Berryhill Elementary School
14. East Milton Elementary School
15. Rhodes Elementary School
16. Bagdad Elementary School
17. Pea Ridge Elementary School
18. Dixon Primary School
19. Oriole Beach Elementary School
20. Gulf Breeze High School
21. Gulf Breeze Elementary School
22. Holley-Navarre Intermediate School
23. Holley-Navarre Middle School
24. Navarre High School
25. Woodlawn Beach Middle School
26. Dixon Intermediate School
27. Sims Middle School

28. Avalon Middle School
29. Santa Rosa Adult
30. Santa Rosa Community School
31. Pensacola Junior College (Milton Campus)
32. University of Florida IFAS
33. Holley-Navarre Primary School
34. West Navarre Primary School
35. West Navarre Intermediate
36. Bennett C. Russell Elementary


Legend

- Public Schools
- Main Roads



Disclaimer:
The GIS maps and data distributed by the Santa Rosa County BOCC departments are derived from a variety of public and private sector sources considered to be dependable, but the accuracy, completeness, and currency thereof are not guaranteed. The Santa Rosa County Commission makes no warranties, expressed or implied, as to the accuracy, completeness, currency, reliability, or suitability for any particular purpose of information or data contained in or generated from the County Geographic Database. Additionally, the Santa Rosa Commission or any agent, servant, or employee thereof assume no liability associated with the use of this data, and assume no responsibility to maintain it in any matter or form.

Map Document: (Y:\PlanZone\Draft 2010-2025 Comp Plan)\Support Documentation\Maps\mxd's\Map 3-9 Schools.mxd
2/13/2009 -- 10:12:06 AM



Community Planning, Zoning
and
Development Division
October 30, 2002
Updated February 13, 2009