2007-CU-030
& 2007-V-078
Survey

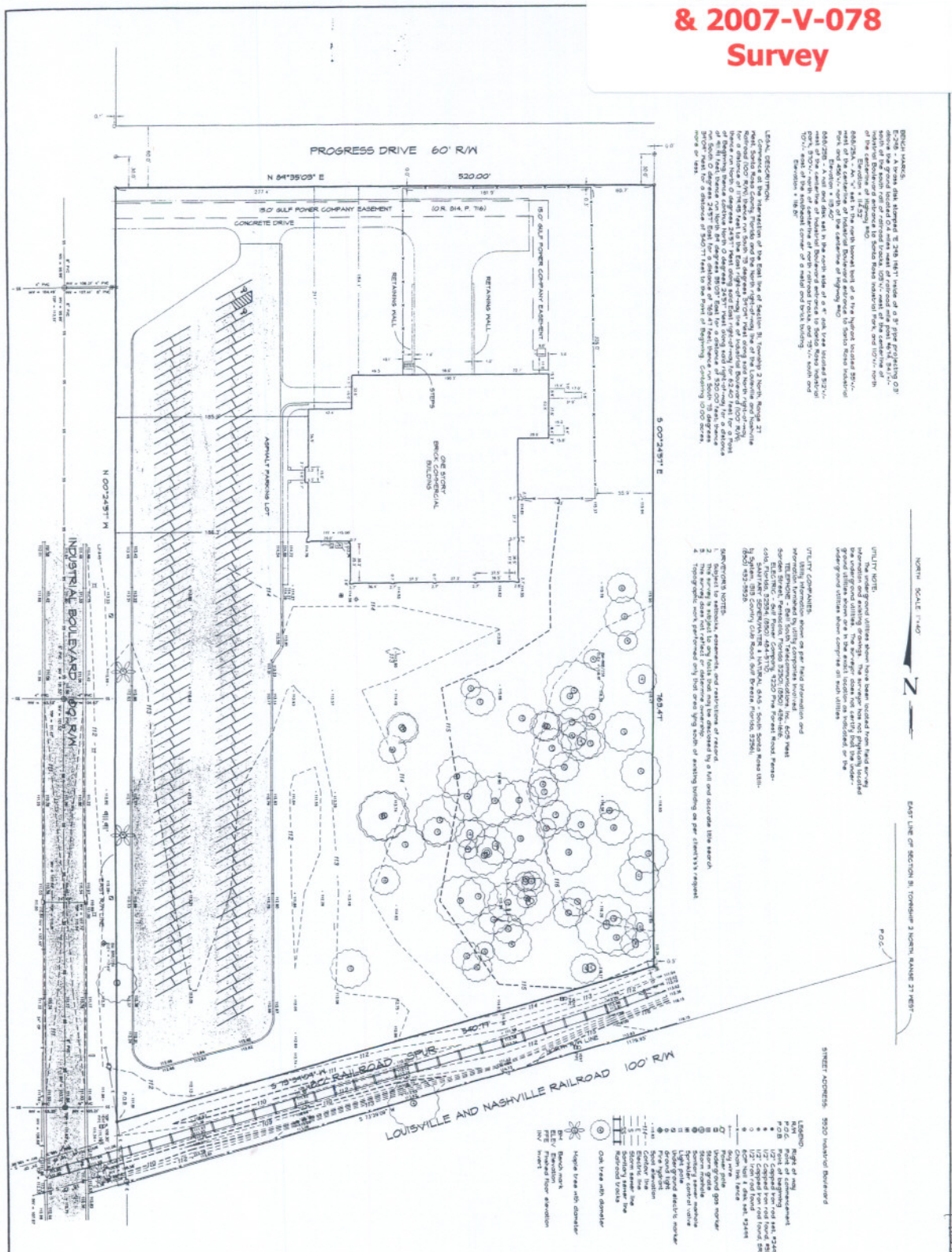

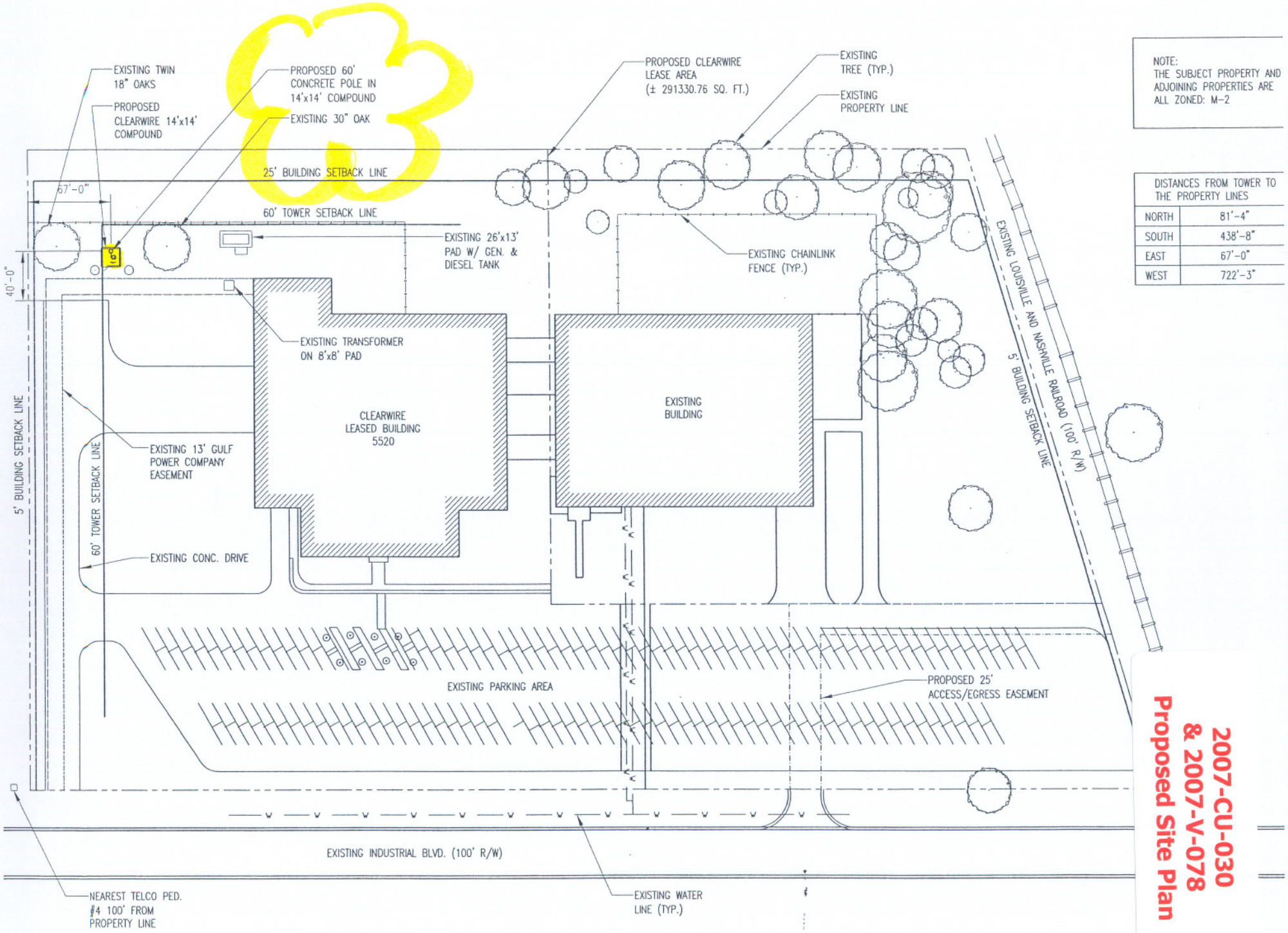

NOTE:
THE SUBJECT PROPERTY AND ADJOINING PROPERTIES ARE ALL ZONED: M-2

DISTANCES FROM TOWER TO THE PROPERTY LINES	
NORTH	81'-4"
SOUTH	438'-8"
EAST	67'-0"
WEST	722'-3"

2007-CU-030 & 2007-V-078 Proposed Site Plan

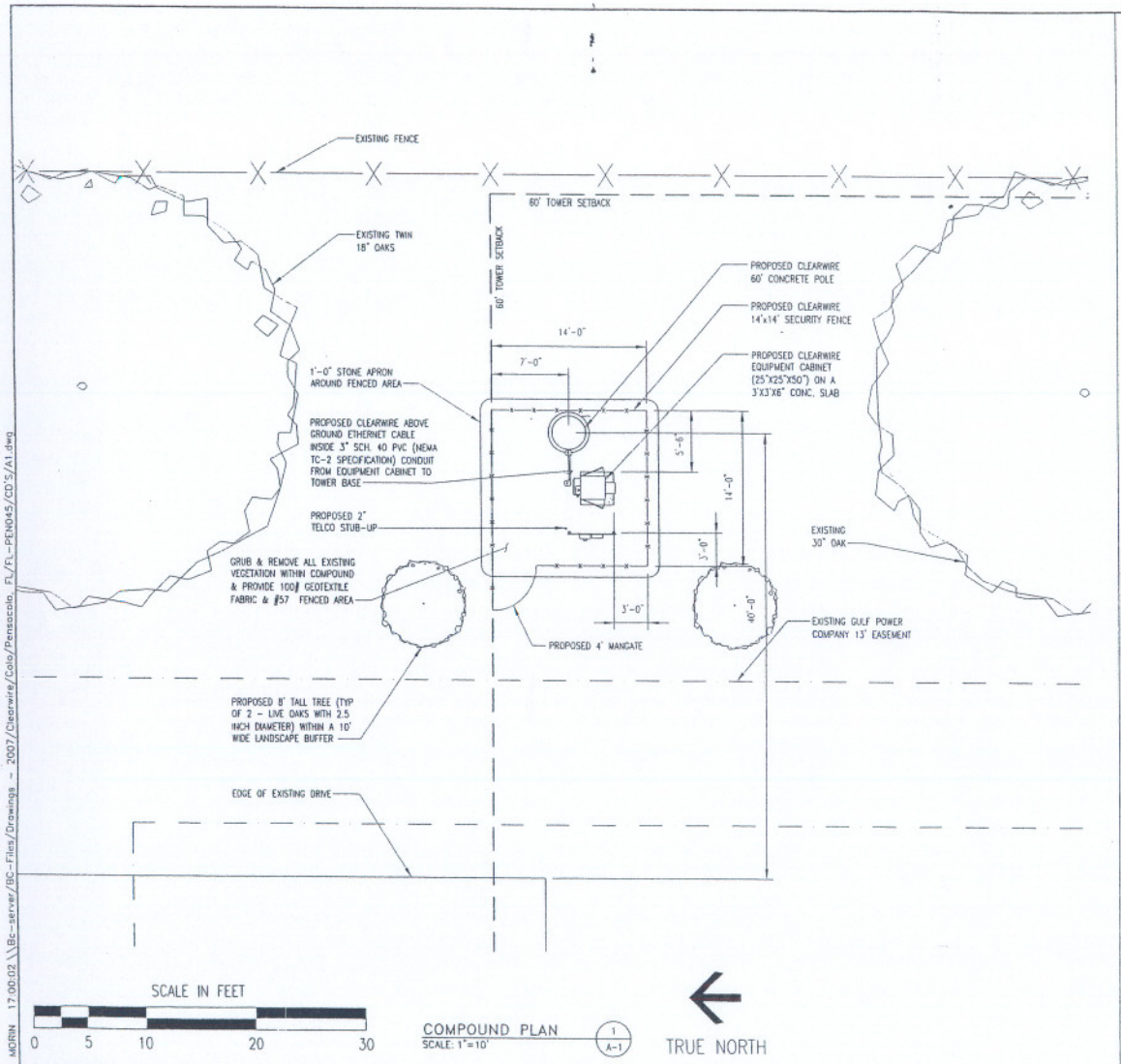

COMPOUND PLAN (1 / A-1)
SCALE: 1"=10'

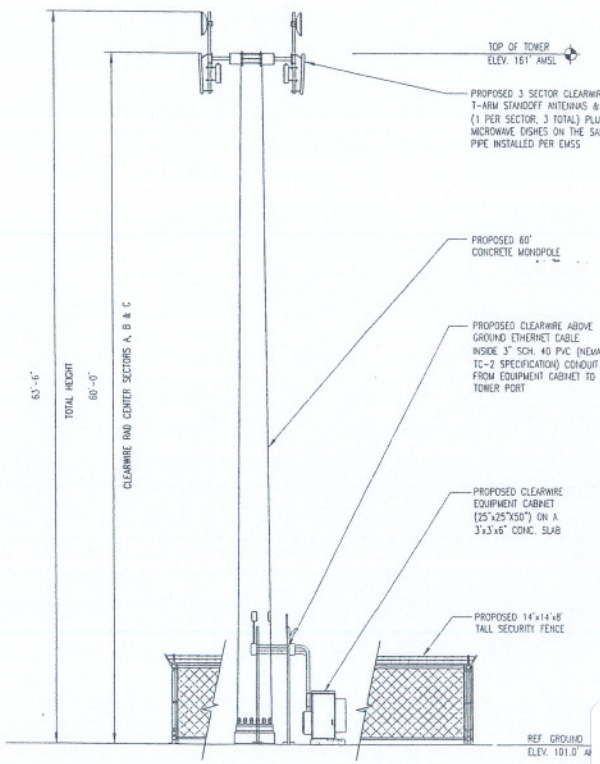

NOTE: A STRUCTURAL ANALYSIS WAS NOT PERFORMED BY BC ARCHITECTS ENGINEERS. REFER TO THE TOWER OWNER

SCALE IN FEET
0 5 10 20 30

ELEVATION (2 / A-1)
SCALE: 1"=10'

CHRISTOPHER D. MORIN
LICENSE
No 59732
★6-25-07
STATE OF FLORIDA
PROFESSIONAL ENGINEER

BC architects engineers
5659 COLUMBIA PIKE, SUITE 101
FALLS CHURCH, VA 22041-2668
TEL: (703) 671-6000
FAX: (703) 671-6300

FL-PEN045
5520 INDUSTRIAL BLVD
MILTON, FL 32583

clearwire us, LLC
4400 CARILLON POINT
KIRKLAND, WA 98033
TEL: (425) 216-7600
FAX: (425) 216-7900

NO.	DATE	REVISIONS	BY	CHK	APP'D
3					
2					
1					
0	06-25-07	FINAL CONSTRUCTION DRAWINGS	GMW	CDM	BMQ
A	06-20-07	PRELIMINARY CD'S FOR REVIEW	GMW	CDM	BMQ

SCALE: AS SHOWN | DESIGNED B. QUINN | DRAWN GMW

BC ARCHITECTS ENGIN
FALLS CHURCH, V
COMPOUND PLAN & E
DRAWING NUMB
A-1

06-25-07 CHRIS D MORIN 17:00:02 \\Bc-server/BC-Files/Drawings - 2007/Clearwire/Colo/Pensacola, FL/FL-PEN045/CD'S/A1.dwg

2007-CU-030
& 2007-V-078
Elevation Drawing