




-  **130 mph line-** Highway 4 from the Okaloosa County line east to the Escambia County line.
-  **140 mph line-** Western shoreline boundary of the City of Gulf Breeze.
-  **150 mph line-** Gulf of Mexico

Risk Category I- Buildings as defined in Table 1604.5, buildings and other structures that represent low hazard to human life in the event of failure, including but not limited to: agricultural facilities, certain temporary facilities, minor storage facilities and screen enclosures.